

**DO NOT SCALE**

**KEY**

- HIGHWAY BOUNDARY
- WORK EXTENT
- PROPOSED KERB
- PROPOSED SIGN
- PROPOSED BUS SHELTER
- EXISTING LIGHTING COLUMN
- PROPOSED LIGHTING COLUMN
- EXISTING TREE TO BE REMOVED
- EXISTING TREE TO BE RETAINED
- PROPOSED TREE

- NOTES**
1. ALL DIMENSIONS ARE IN METRES UNLESS OTHERWISE STATED.
  2. THIS GENERAL ARRANGEMENT IS NOT TO BE USED FOR CONSTRUCTION. IT IS A COMPOSITE DRAWING SHOWING THE SPATIAL RELATIONSHIP BETWEEN THE PROPOSED AND EXISTING FEATURES. REFERENCE SHOULD BE MADE TO THE RELEVANT SPECIFIC CONSTRUCTION PLANS.
  3. THIS DRAWING SHOULD BE READ IN CONJUNCTION WITH ALL RELEVANT DOCUMENTATION, DRAWINGS AND STANDARD DETAILS.
  4. THE DESIGN HAS BEEN DEVELOPED & AGREED THROUGH CONSULTATION WITH THE RELEVANT AUTHORITIES (HIGHWAYS, SEWERAGE, PLANNING AND SAB).
  5. IN ACCORDANCE WITH THE CDM REGULATIONS RESIDUAL RISKS OF SIGNIFICANCE ARE INDICATED ON THE GA DRAWING ONLY BY MEANS OF A HAZARD TRIANGLE WITH APPROPRIATE NOTE.
  6. INFORMATION REGARDING THE LOCATION AND DEPTH OF EXISTING SERVICES CANNOT BE GUARANTEED BY THE STATUTORY UNDERTAKER.
  7. THE CONTRACTOR SHALL CONDUCT THE WORKS WITH DUE REGARD TO THE ARBORICULTURE IMPACT ASSESSMENT REFERENCE XXX.
  8. CONFLICTING INFORMATION SHOWN ON THE ENGINEER'S DRAWINGS OR DISCREPANCIES BETWEEN THE INFORMATION GIVEN BY THE ENGINEER AND THAT PROVIDED BY OTHERS MUST BE REFERRED TO THE ENGINEER BEFORE THE WORKS COMMENCE.
  9. DIMENSIONS SHALL NOT BE SCALED FROM THIS DRAWING. ALL DIMENSIONS SHOWN ARE IN METRES. DIMENSIONS MARKED 'DIMENSIONS TO BE SITE CHECKED' ARE SUBJECT TO CONFIRMATION BY THE CONTRACTOR BEFORE THE WORKS COMMENCE.
  10. THE CONTRACTOR SHALL MAINTAIN FREE AND OPEN ACCESS TO PUBLIC HIGHWAY AND ADJACENT LANDS AT ALL TIMES DURING THE COURSE OF THE WORKS UNLESS OTHERWISE AGREED IN WRITING WITH THE INTERESTED PARTIES.
  11. THE CONTRACTOR SHALL BE RESPONSIBLE FOR THE DESIGN OF ALL TRAFFIC MANAGEMENT PROPOSALS & PHASING. SUCH DETAILS SHALL BE SUBMITTED TO THE LOCAL HIGHWAY AUTHORITY FOR APPROVAL PRIOR TO THE START OF THE WORKS. THE CONTRACTOR SHALL BE RESPONSIBLE FOR ALL ASSOCIATED COSTS AND ORDERS.

**KEY TO HEALTH AND SAFETY SYMBOLS**

- INDICATES A RESIDUAL RISK REQUIRING A COMPULSORY ACTION.
- INDICATES A RESIDUAL RISK FOR INFORMATION.
- INDICATES A RESIDUAL RISK REQUIRING A PROHIBITIVE ACTION.
- INDICATES A RESIDUAL RISK AS A WARNING.

PO.1	28/05/2020	BP	FIRST ISSUE		NM	LM
REV	DATE	BY	DESCRIPTION		CHK	APP

DRAWING STATUS: **S0 - WORK IN PROGRESS**

62-64 Hills Road, Cambridge, CB2 1LA, UK  
T+ 44 (0) 1223 558 050, F+ 44 (0) 1223 558 051  
wsp.com

CLIENT: **GREATER CAMBRIDGE PARTNERSHIP**

ARCHITECT:

SITE/PROJECT: **MILTON ROAD DETAILED DESIGN**

TITLE: **HIGHWAY WORKS GENERAL ARRANGEMENT PLAN SHEET 01 of 11**

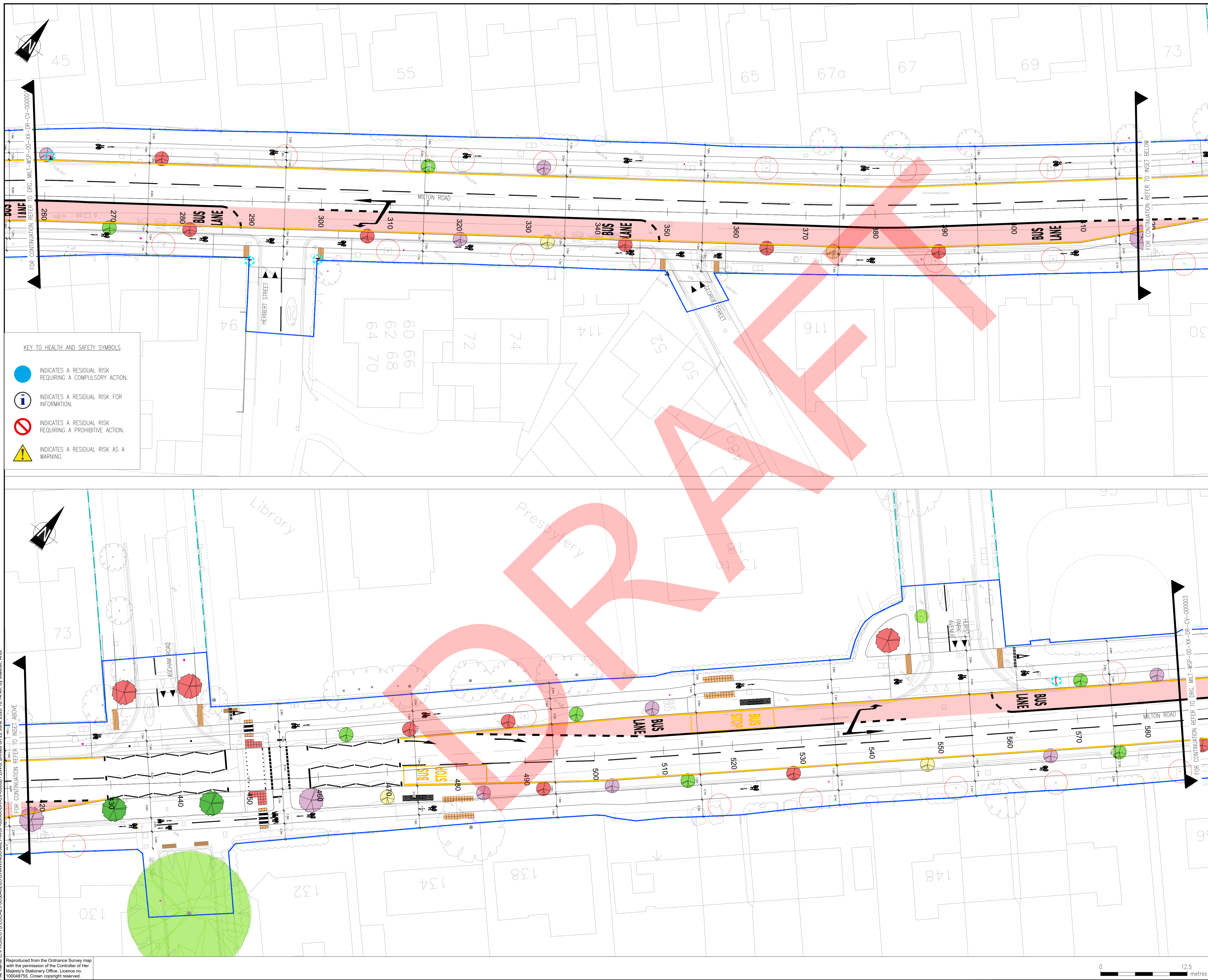
SCALE @ A1:	1:250	CHECKED:	AKM	APPROVED:	LM
PROJECT NO:	70056482	DESIGNED:	AKM	DRAWN:	BP
DRAWING NO:		DATE:	June 2020	REV:	

DRAWING No: **MILT-WSP-00-XX-DR-CV-000001**      REV: **P0.1**

© WSP UK Ltd

File name: C:\PROJECTS\LOCAL\70056482\DRAWINGS\MILT-WSP-00-XX-DR-CV-000001.DWG, printed on 22 June 2020 10:11:24, by Malacki, Anur

Reproduced from the Ordnance Survey map with the permission of the Controller of Her Majesty's Stationery Office. Licence no. 100048755. Crown copyright reserved.



**DO NOT SCALE**

**KEY**

- HIGHWAY BOUNDARY
- WORK EXTENT
- PROPOSED KERB
- PROPOSED SIGN
- PROPOSED BUS SHELTER
- EXISTING LIGHTING COLUMN
- PROPOSED LIGHTING COLUMN
- EXISTING TREE TO BE REMOVED
- EXISTING TREE TO BE RETAINED
- PROPOSED TREE

- NOTES**
1. ALL DIMENSIONS ARE IN METRES UNLESS OTHERWISE STATED.
  2. THIS GENERAL ARRANGEMENT IS NOT TO BE USED FOR CONSTRUCTION. IT IS A COMPOSITE DRAWING SHOWING THE SPATIAL RELATIONSHIP BETWEEN THE PROPOSED AND EXISTING FEATURES. REFERENCE SHOULD BE MADE TO THE RELEVANT SPECIFIC CONSTRUCTION PLANS.
  3. THIS DRAWING SHOULD BE READ IN CONJUNCTION WITH ALL RELEVANT DOCUMENTATION, DRAWINGS AND STANDARD DETAILS.
  4. THE DESIGN HAS BEEN DEVELOPED & AGREED THROUGH CONSULTATION WITH THE RELEVANT AUTHORITIES (HIGHWAYS, SEWERAGE, PLANNING AND SAB).
  5. IN ACCORDANCE WITH THE CDM REGULATIONS RESIDUAL RISKS OF SIGNIFICANCE ARE INDICATED ON THE GA DRAWING ONLY BY MEANS OF A HAZARD TRIANGLE WITH APPROPRIATE NOTE.
  6. INFORMATION REGARDING THE LOCATION AND DEPTH OF EXISTING SERVICES CANNOT BE GUARANTEED BY THE STATUTORY UNDERTAKER.
  7. THE CONTRACTOR SHALL CONDUCT THE WORKS WITH DUE REGARD TO THE ARBORICULTURE IMPACT ASSESSMENT REFERENCE XXX.
  8. CONFLICTING INFORMATION SHOWN ON THE ENGINEER'S DRAWINGS OR DISCREPANCIES BETWEEN THE INFORMATION GIVEN BY THE ENGINEER AND THAT PROVIDED BY OTHERS MUST BE REFERRED TO THE ENGINEER BEFORE THE WORKS COMMENCE.
  9. DIMENSIONS SHALL NOT BE SCALED FROM THIS DRAWING. ALL DIMENSIONS SHOWN ARE IN METRES. DIMENSIONS MARKED 'DIMENSIONS TO BE SITE CHECKED' ARE SUBJECT TO CONFIRMATION BY THE CONTRACTOR BEFORE THE WORKS COMMENCE.
  10. THE CONTRACTOR SHALL MAINTAIN FREE AND OPEN ACCESS TO PUBLIC HIGHWAY AND ADJACENT LANDS AT ALL TIMES DURING THE COURSE OF THE WORKS UNLESS OTHERWISE AGREED IN WRITING WITH THE INTERESTED PARTIES.
  11. THE CONTRACTOR SHALL BE RESPONSIBLE FOR THE DESIGN OF ALL TRAFFIC MANAGEMENT PROPOSALS & PHASING. SUCH DETAILS SHALL BE SUBMITTED TO THE LOCAL HIGHWAY AUTHORITY FOR APPROVAL PRIOR TO THE START OF THE WORKS. THE CONTRACTOR SHALL BE RESPONSIBLE FOR ALL ASSOCIATED COSTS AND ORDERS.

**KEY TO HEALTH AND SAFETY SYMBOLS**

- INDICATES A RESIDUAL RISK REQUIRING A COMPULSORY ACTION.
- INDICATES A RESIDUAL RISK FOR INFORMATION.
- INDICATES A RESIDUAL RISK REQUIRING A PROHIBITIVE ACTION.
- INDICATES A RESIDUAL RISK AS A WARNING.

PO.1	29/05/2020	BP	FIRST ISSUE	AKM	LM
REV	DATE	BY	DESCRIPTION	CHK	APP

DRAWING STATUS: **S0 - WORK IN PROGRESS**

62-64 Hills Road, Cambridge, CB2 1LA, UK  
 T+ 44 (0) 1223 558 050, F+ 44 (0) 1223 558 051  
 wsp.com

CLIENT: **GREATER CAMBRIDGE PARTNERSHIP**

ARCHITECT: **MILTON ROAD DETAILED DESIGN**

TITLE: **HIGHWAY WORKS GENERAL ARRANGEMENT PLAN SHEET 02 of 11**

SCALE @ A1: 1:250	CHECKED: AKM	APPROVED: LM
PROJECT NO: 70056482	DESIGNED: AKM	DRAWN: BP
		DATE: June 2020

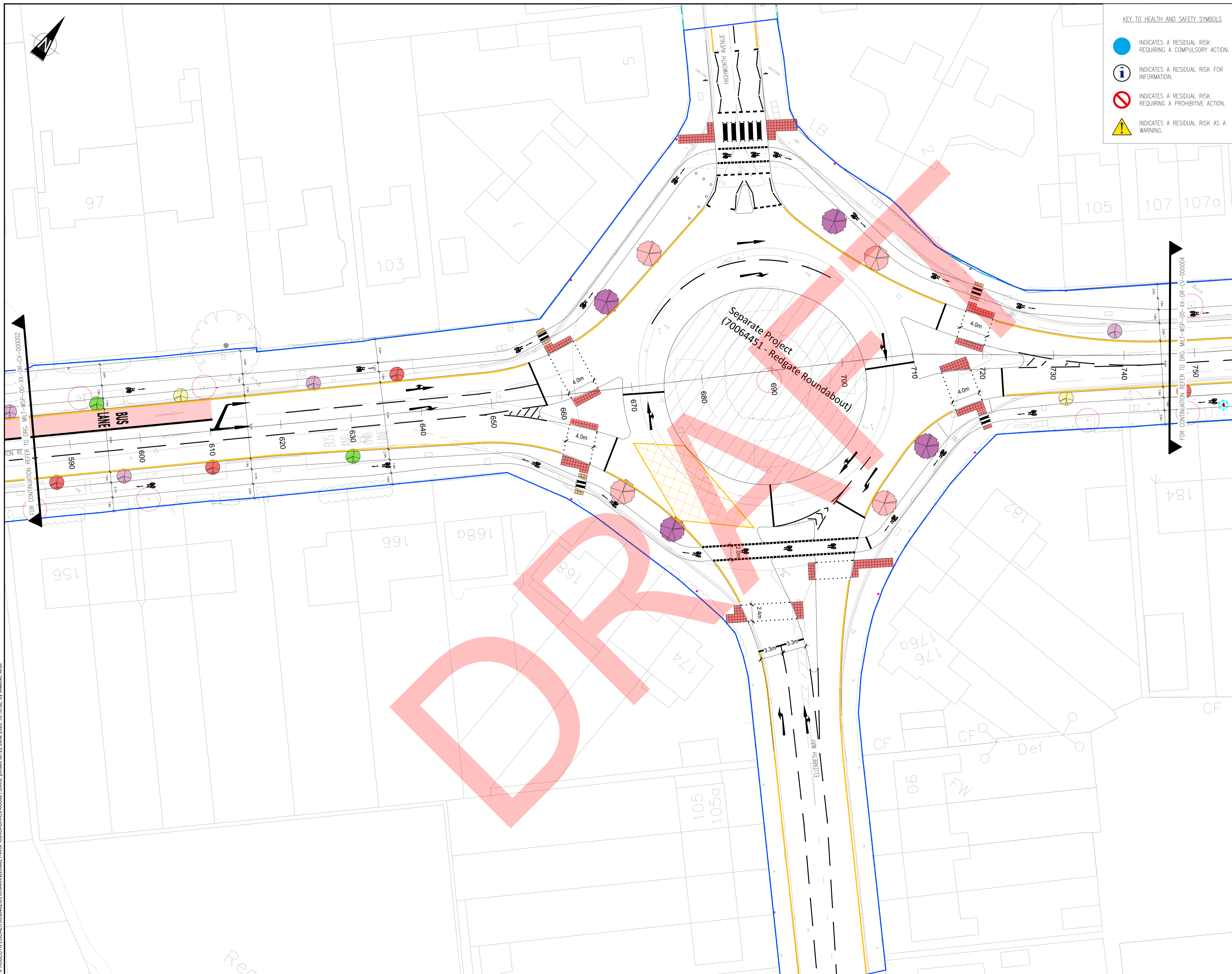
DRAWING NO: **MILT-WSP-00-XX-DR-CV-000002** REV: **P0.1**

© WSP UK Ltd

File name: C:\PROJECTS\LOCAL\70056482\DRAWINGS\MILT-WSP-00-XX-DR-CV-000002.DWG, printed on 22 June 2020, 10:14:49, by Malacki, Artur

Reproduced from the Ordnance Survey map with the permission of the Controller of Her Majesty's Stationery Office. Licence no. 100048755. Crown copyright reserved.





**KEY TO HEALTH AND SAFETY SYMBOLS**

- INDICATES A RESIDUAL RISK REQUIRING A COMPULSORY ACTION.
- INDICATES A RESIDUAL RISK FOR INFORMATION.
- INDICATES A RESIDUAL RISK REQUIRING A PROHIBITIVE ACTION.
- INDICATES A RESIDUAL RISK AS A WARNING.

**DO NOT SCALE**

**KEY**

- HIGHWAY BOUNDARY
- WORK EXTENT
- PROPOSED KERB
- PROPOSED SIGN
- PROPOSED BUS SHELTER
- EXISTING LIGHTING COLUMN
- PROPOSED LIGHTING COLUMN
- EXISTING TREE TO BE REMOVED
- EXISTING TREE TO BE RETAINED
- PROPOSED TREE

- NOTES**
1. ALL DIMENSIONS ARE IN METRES UNLESS OTHERWISE STATED.
  2. THIS GENERAL ARRANGEMENT IS NOT TO BE USED FOR CONSTRUCTION. IT IS A COMPOSITE DRAWING SHOWING THE SPATIAL RELATIONSHIP BETWEEN THE PROPOSED AND EXISTING FEATURES. REFERENCE SHOULD BE MADE TO THE RELEVANT SPECIFIC CONSTRUCTION PLANS.
  3. THIS DRAWING SHOULD BE READ IN CONJUNCTION WITH ALL RELEVANT DOCUMENTATION, DRAWINGS AND STANDARD DETAILS.
  4. THE DESIGN HAS BEEN DEVELOPED & AGREED THROUGH CONSULTATION WITH THE RELEVANT AUTHORITIES (HIGHWAYS, SEWERAGE, PLANNING AND SAB).
  5. IN ACCORDANCE WITH THE CDM REGULATIONS RESIDUAL RISKS OF SIGNIFICANCE ARE INDICATED ON THE GA DRAWING ONLY BY MEANS OF A HAZARD TRIANGLE WITH APPROPRIATE NOTE.
  6. INFORMATION REGARDING THE LOCATION AND DEPTH OF EXISTING SERVICES CANNOT BE GUARANTEED BY THE STATUTORY UNDERTAKER.
  7. THE CONTRACTOR SHALL CONDUCT THE WORKS WITH DUE REGARD TO THE ARBORICULTURE IMPACT ASSESSMENT REFERENCE XXX.
  8. CONFLICTING INFORMATION SHOWN ON THE ENGINEER'S DRAWINGS OR DISCREPANCIES BETWEEN THE INFORMATION GIVEN BY THE ENGINEER AND THAT PROVIDED BY OTHERS MUST BE REFERRED TO THE ENGINEER BEFORE THE WORKS COMMENCE.
  9. DIMENSIONS SHALL NOT BE SCALED FROM THIS DRAWING. ALL DIMENSIONS SHOWN ARE IN METRES. DIMENSIONS MARKED 'DIMENSIONS TO BE SITE CHECKED' ARE SUBJECT TO CONFIRMATION BY THE CONTRACTOR BEFORE THE WORKS COMMENCE.
  10. THE CONTRACTOR SHALL MAINTAIN FREE AND OPEN ACCESS TO PUBLIC HIGHWAY AND ADJACENT LANDS AT ALL TIMES DURING THE COURSE OF THE WORKS UNLESS OTHERWISE AGREED IN WRITING WITH THE INTERESTED PARTIES.
  11. THE CONTRACTOR SHALL BE RESPONSIBLE FOR THE DESIGN OF ALL TRAFFIC MANAGEMENT PROPOSALS & PHASING. SUCH DETAILS SHALL BE SUBMITTED TO THE LOCAL HIGHWAY AUTHORITY FOR APPROVAL PRIOR TO THE START OF THE WORKS. THE CONTRACTOR SHALL BE RESPONSIBLE FOR ALL ASSOCIATED COSTS AND ORDERS.

PO.1	29/05/2020	BP	FIRST ISSUE	AKM	LM
REV	DATE	BY	DESCRIPTION	CHK	APP

DRAWING STATUS: **S0 - WORK IN PROGRESS**

62-64 Hills Road, Cambridge, CB2 1LA, UK  
T+ 44 (0) 1223 558 050, F+ 44 (0) 1223 558 051  
wsp.com

CLIENT: **GREATER CAMBRIDGE PARTNERSHIP**

ARCHITECT:

SITE/PROJECT: **MILTON ROAD DETAILED DESIGN**

TITLE: **HIGHWAY WORKS GENERAL ARRANGEMENT PLAN SHEET 03 of 11**

SCALE @ A1: 1:250	CHECKED: AKM	APPROVED: LM
PROJECT NO: 70056482	DESIGNED: AKM	DRAWN: BP
		DATE: June 2020

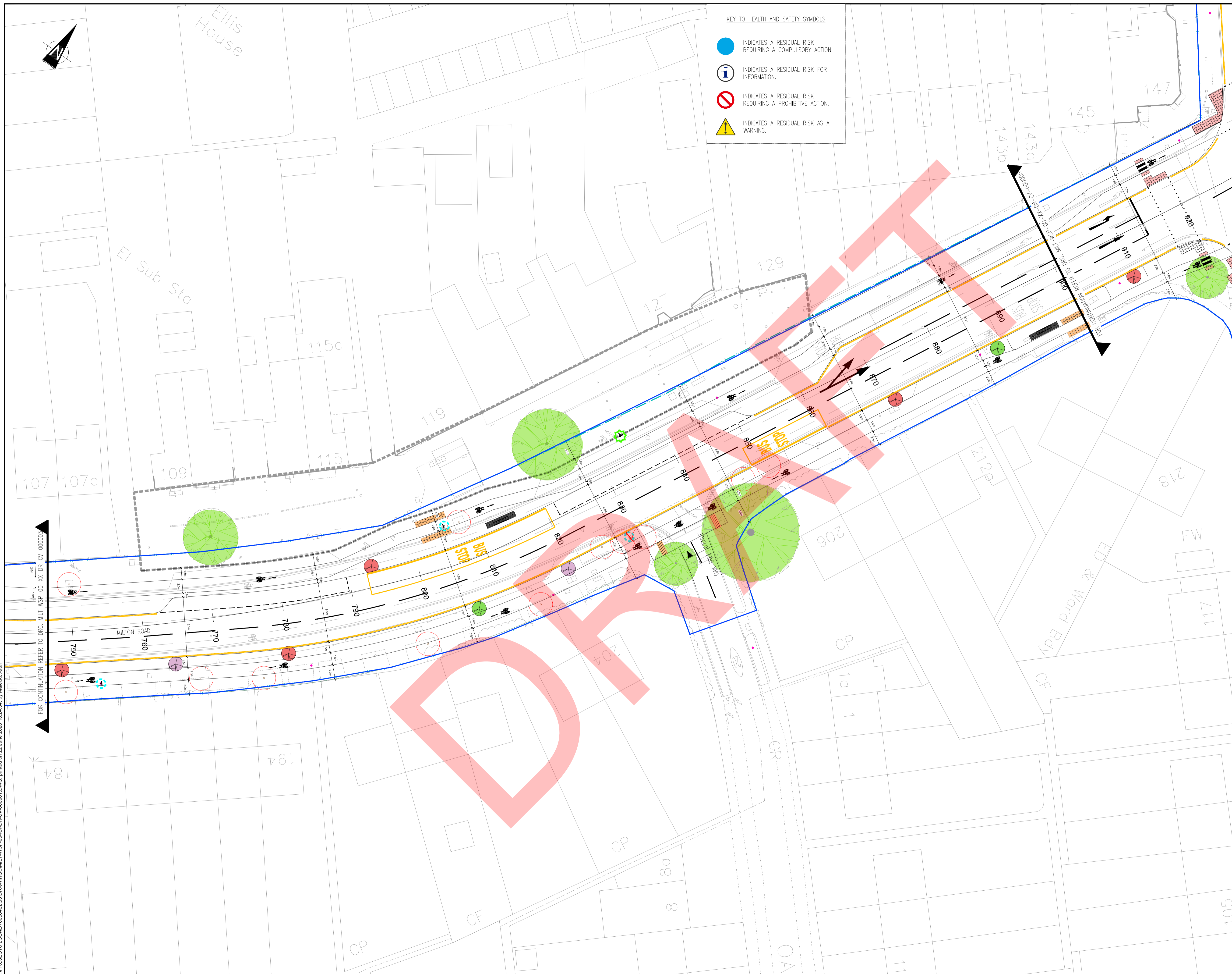
DRAWING No: **MILT-WSP-00-XX-DR-CV-000003** REV: **P0.1**

© WSP UK Ltd

File name: C:\PROJECTS\LOCAL\70056482\03 DRAWINGS\MILT-WSP-00-XX-DR-CV-000003.DWG, printed on 22 June 2020 10:16:02, by Malacki, Artur

Reproduced from the Ordnance Survey map with the permission of the Controller of Her Majesty's Stationery Office. Licence no. 100048755. Crown copyright reserved.





**KEY TO HEALTH AND SAFETY SYMBOLS**

- INDICATES A RESIDUAL RISK REQUIRING A COMPULSORY ACTION.
- INDICATES A RESIDUAL RISK FOR INFORMATION.
- INDICATES A RESIDUAL RISK REQUIRING A PROHIBITIVE ACTION.
- INDICATES A RESIDUAL RISK AS A WARNING.

**DO NOT SCALE**

**KEY**

- HIGHWAY BOUNDARY
- WORK EXTENT
- PROPOSED KERB
- PROPOSED SIGN
- PROPOSED BUS SHELTER
- EXISTING LIGHTING COLUMN
- PROPOSED LIGHTING COLUMN
- EXISTING TREE TO BE REMOVED
- EXISTING TREE TO BE RETAINED
- PROPOSED TREE

- NOTES**
1. ALL DIMENSIONS ARE IN METRES UNLESS OTHERWISE STATED.
  2. THIS GENERAL ARRANGEMENT IS NOT TO BE USED FOR CONSTRUCTION. IT IS A COMPOSITE DRAWING SHOWING THE SPATIAL RELATIONSHIP BETWEEN THE PROPOSED AND EXISTING FEATURES. REFERENCE SHOULD BE MADE TO THE RELEVANT SPECIFIC CONSTRUCTION PLANS.
  3. THIS DRAWING SHOULD BE READ IN CONJUNCTION WITH ALL RELEVANT DOCUMENTATION, DRAWINGS AND STANDARD DETAILS.
  4. THE DESIGN HAS BEEN DEVELOPED & AGREED THROUGH CONSULTATION WITH THE RELEVANT AUTHORITIES (HIGHWAYS, SEWERAGE, PLANNING AND SAB).
  5. IN ACCORDANCE WITH THE CDM REGULATIONS RESIDUAL RISKS OF SIGNIFICANCE ARE INDICATED ON THE GA DRAWING ONLY BY MEANS OF A HAZARD TRIANGLE WITH APPROPRIATE NOTE.
  6. INFORMATION REGARDING THE LOCATION AND DEPTH OF EXISTING SERVICES CANNOT BE GUARANTEED BY THE STATUTORY UNDERTAKER.
  7. THE CONTRACTOR SHALL CONDUCT THE WORKS WITH DUE REGARD TO THE ARBORICULTURE IMPACT ASSESSMENT REFERENCE XXX.
  8. CONFLICTING INFORMATION SHOWN ON THE ENGINEER'S DRAWINGS OR DISCREPANCIES BETWEEN THE INFORMATION GIVEN BY THE ENGINEER AND THAT PROVIDED BY OTHERS MUST BE REFERRED TO THE ENGINEER BEFORE THE WORKS COMMENCE.
  9. DIMENSIONS SHALL NOT BE SCALED FROM THIS DRAWING. ALL DIMENSIONS SHOWN ARE IN METRES. DIMENSIONS MARKED 'DIMENSIONS TO BE SITE CHECKED' ARE SUBJECT TO CONFIRMATION BY THE CONTRACTOR BEFORE THE WORKS COMMENCE.
  10. THE CONTRACTOR SHALL MAINTAIN FREE AND OPEN ACCESS TO PUBLIC HIGHWAY AND ADJACENT LANDS AT ALL TIMES DURING THE COURSE OF THE WORKS UNLESS OTHERWISE AGREED IN WRITING WITH THE INTERESTED PARTIES.
  11. THE CONTRACTOR SHALL BE RESPONSIBLE FOR THE DESIGN OF ALL TRAFFIC MANAGEMENT PROPOSALS & PHASING. SUCH DETAILS SHALL BE SUBMITTED TO THE LOCAL HIGHWAY AUTHORITY FOR APPROVAL PRIOR TO THE START OF THE WORKS. THE CONTRACTOR SHALL BE RESPONSIBLE FOR ALL ASSOCIATED COSTS AND ORDERS.

REV	DATE	BY	DESCRIPTION	CHK	APP
P0.1	29/05/2020	BP	FIRST ISSUE	AKM	LM

DRAWING STATUS: **S0 - WORK IN PROGRESS**

62-64 Hills Road, Cambridge, CB2 1LA, UK  
 T+ 44 (0) 1223 558 050, F+ 44 (0) 1223 558 051  
 wsp.com

CLIENT: **GREATER CAMBRIDGE PARTNERSHIP**

ARCHITECT:

SITE/PROJECT: **MILTON ROAD DETAILED DESIGN**

TITLE: **HIGHWAY WORKS GENERAL ARRANGEMENT PLAN SHEET 04 of 11**

SCALE @ A1:	CHECKED:	APPROVED:
1:250	AKM	LM

PROJECT NO:	DESIGNED:	DRAWN:	DATE:
70056482	AKM	BP	June 2020

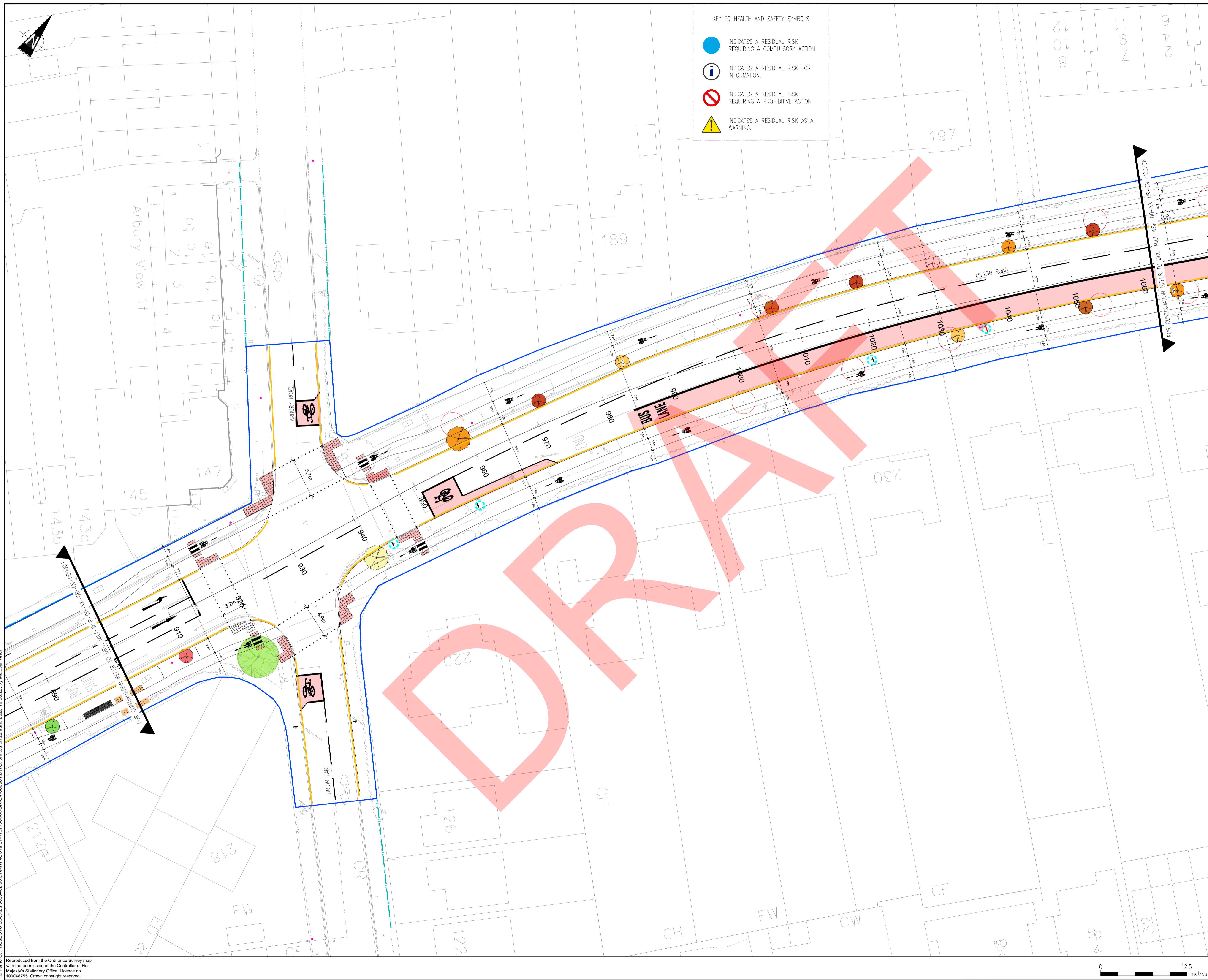
DRAWING NO:	REV:
MILT-WSP-00-XX-DR-CV-000004	P0.1

© WSP UK Ltd

File name: C:\PROJECTS\LOCAL\70056482\DRAWINGS\MILT-WSP-00-XX-DR-CV-000004.DWG, printed on 22 June 2020 10:24:34, by Malacki, Anur

Reproduced from the Ordnance Survey map with the permission of the Controller of Her Majesty's Stationery Office. Licence no. 100048755. Crown copyright reserved.





- KEY TO HEALTH AND SAFETY SYMBOLS
- INDICATES A RESIDUAL RISK REQUIRING A COMPULSORY ACTION.
  - INDICATES A RESIDUAL RISK FOR INFORMATION.
  - INDICATES A RESIDUAL RISK REQUIRING A PROHIBITIVE ACTION.
  - INDICATES A RESIDUAL RISK AS A WARNING.

- DO NOT SCALE
- KEY
- HIGHWAY BOUNDARY
  - WORK EXTENT
  - PROPOSED KERB
  - PROPOSED SIGN
  - PROPOSED BUS SHELTER
  - EXISTING LIGHTING COLUMN
  - PROPOSED LIGHTING COLUMN
  - EXISTING TREE TO BE REMOVED
  - EXISTING TREE TO BE RETAINED
  - PROPOSED TREE

- NOTES
1. ALL DIMENSIONS ARE IN METRES UNLESS OTHERWISE STATED.
  2. THIS GENERAL ARRANGEMENT IS NOT TO BE USED FOR CONSTRUCTION. IT IS A COMPOSITE DRAWING SHOWING THE SPATIAL RELATIONSHIP BETWEEN THE PROPOSED AND EXISTING FEATURES. REFERENCE SHOULD BE MADE TO THE RELEVANT SPECIFIC CONSTRUCTION PLANS.
  3. THIS DRAWING SHOULD BE READ IN CONJUNCTION WITH ALL RELEVANT DOCUMENTATION, DRAWINGS AND STANDARD DETAILS.
  4. THE DESIGN HAS BEEN DEVELOPED & AGREED THROUGH CONSULTATION WITH THE RELEVANT AUTHORITIES (HIGHWAYS, SEWERAGE, PLANNING AND SAB).
  5. IN ACCORDANCE WITH THE CDM REGULATIONS RESIDUAL RISKS OF SIGNIFICANCE ARE INDICATED ON THE GA DRAWING ONLY BY MEANS OF A HAZARD TRIANGLE WITH APPROPRIATE NOTE.
  6. INFORMATION REGARDING THE LOCATION AND DEPTH OF EXISTING SERVICES CANNOT BE GUARANTEED BY THE STATUTORY UNDERTAKER.
  7. THE CONTRACTOR SHALL CONDUCT THE WORKS WITH DUE REGARD TO THE ARBORICULTURE IMPACT ASSESSMENT REFERENCE XXX.
  8. CONFLICTING INFORMATION SHOWN ON THE ENGINEER'S DRAWINGS OR DISCREPANCIES BETWEEN THE INFORMATION GIVEN BY THE ENGINEER AND THAT PROVIDED BY OTHERS MUST BE REFERRED TO THE ENGINEER BEFORE THE WORKS COMMENCE.
  9. DIMENSIONS SHALL NOT BE SCALED FROM THIS DRAWING. ALL DIMENSIONS SHOWN ARE IN METRES. DIMENSIONS MARKED 'DIMENSIONS TO BE SITE CHECKED' ARE SUBJECT TO CONFIRMATION BY THE CONTRACTOR BEFORE THE WORKS COMMENCE.
  10. THE CONTRACTOR SHALL MAINTAIN FREE AND OPEN ACCESS TO PUBLIC HIGHWAY AND ADJACENT LANDS AT ALL TIMES DURING THE COURSE OF THE WORKS UNLESS OTHERWISE AGREED IN WRITING WITH THE INTERESTED PARTIES.
  11. THE CONTRACTOR SHALL BE RESPONSIBLE FOR THE DESIGN OF ALL TRAFFIC MANAGEMENT PROPOSALS & PHASING. SUCH DETAILS SHALL BE SUBMITTED TO THE LOCAL HIGHWAY AUTHORITY FOR APPROVAL PRIOR TO THE START OF THE WORKS. THE CONTRACTOR SHALL BE RESPONSIBLE FOR ALL ASSOCIATED COSTS AND ORDERS.

PO.1	29/05/2020	BP	FIRST ISSUE	AKM	LM
REV	DATE	BY	DESCRIPTION	CHK	APP

DRAWING STATUS: **S0 - WORK IN PROGRESS**

62-64 Hills Road, Cambridge, CB2 1LA, UK  
T+ 44 (0) 1223 558 050, F+ 44 (0) 1223 558 051  
wsp.com

CLIENT: **GREATER CAMBRIDGE PARTNERSHIP**

ARCHITECT:

SITE/PROJECT: **MILTON ROAD DETAILED DESIGN**

TITLE: **HIGHWAY WORKS GENERAL ARRANGEMENT PLAN SHEET 05 of 11**

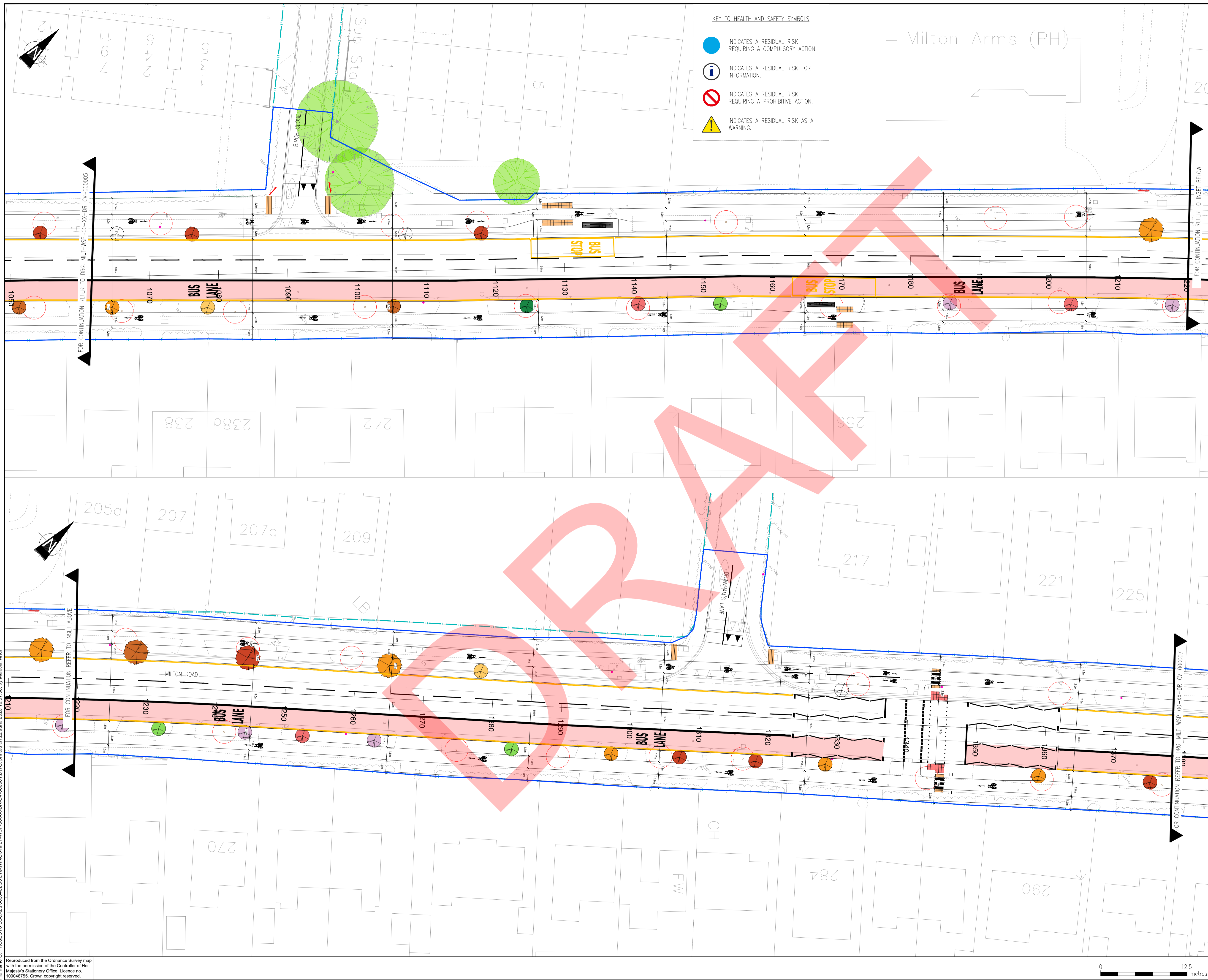
SCALE @ A1: 1:250	CHECKED: AKM	APPROVED: LM
PROJECT NO: 70056482	DESIGNED: AKM	DRAWN: BP
		DATE: June 2020

DRAWING NO: <b>MILT-WSP-00-XX-DR-CV-000005</b>	REV: <b>P0.1</b>
--	------------------

© WSP UK Ltd

File name: C:\PROJECTS\LOCAL\70056482\DRAWINGS\MILT-WSP-00-XX-DR-CV-000005.DWG, printed on 22 June 2020 10:33:22, by Malacki, Artur

Reproduced from the Ordnance Survey map with the permission of the Controller of Her Majesty's Stationery Office. Licence no. 100048755. Crown copyright reserved.



KEY TO HEALTH AND SAFETY SYMBOLS

- INDICATES A RESIDUAL RISK REQUIRING A COMPULSORY ACTION.
- i INDICATES A RESIDUAL RISK FOR INFORMATION.
- ⊘ INDICATES A RESIDUAL RISK REQUIRING A PROHIBITIVE ACTION.
- ⚠ INDICATES A RESIDUAL RISK AS A WARNING.

**DO NOT SCALE**

KEY

- HIGHWAY BOUNDARY
- WORK EXTENT
- PROPOSED KERB
- PROPOSED SIGN
- PROPOSED BUS SHELTER
- EXISTING LIGHTING COLUMN
- PROPOSED LIGHTING COLUMN
- EXISTING TREE TO BE REMOVED
- EXISTING TREE TO BE RETAINED
- PROPOSED TREE

- NOTES
1. ALL DIMENSIONS ARE IN METRES UNLESS OTHERWISE STATED.
  2. THIS GENERAL ARRANGEMENT IS NOT TO BE USED FOR CONSTRUCTION. IT IS A COMPOSITE DRAWING SHOWING THE SPATIAL RELATIONSHIP BETWEEN THE PROPOSED AND EXISTING FEATURES. REFERENCE SHOULD BE MADE TO THE RELEVANT SPECIFIC CONSTRUCTION PLANS.
  3. THIS DRAWING SHOULD BE READ IN CONJUNCTION WITH ALL RELEVANT DOCUMENTATION, DRAWINGS AND STANDARD DETAILS.
  4. THE DESIGN HAS BEEN DEVELOPED & AGREED THROUGH CONSULTATION WITH THE RELEVANT AUTHORITIES (HIGHWAYS, SEWERAGE, PLANNING AND SAB).
  5. IN ACCORDANCE WITH THE CDM REGULATIONS RESIDUAL RISKS OF SIGNIFICANCE ARE INDICATED ON THE GA DRAWING ONLY BY MEANS OF A HAZARD TRIANGLE WITH APPROPRIATE NOTE.
  6. INFORMATION REGARDING THE LOCATION AND DEPTH OF EXISTING SERVICES CANNOT BE GUARANTEED BY THE STATUTORY UNDERTAKER.
  7. THE CONTRACTOR SHALL CONDUCT THE WORKS WITH DUE REGARD TO THE ARBORICULTURE IMPACT ASSESSMENT REFERENCE XXX.
  8. CONFLICTING INFORMATION SHOWN ON THE ENGINEER'S DRAWINGS OR DISCREPANCIES BETWEEN THE INFORMATION GIVEN BY THE ENGINEER AND THAT PROVIDED BY OTHERS MUST BE REFERRED TO THE ENGINEER BEFORE THE WORKS COMMENCE.
  9. DIMENSIONS SHALL NOT BE SCALED FROM THIS DRAWING. ALL DIMENSIONS SHOWN ARE IN METRES. DIMENSIONS MARKED 'DIMENSIONS TO BE SITE CHECKED' ARE SUBJECT TO CONFIRMATION BY THE CONTRACTOR BEFORE THE WORKS COMMENCE.
  10. THE CONTRACTOR SHALL MAINTAIN FREE AND OPEN ACCESS TO PUBLIC HIGHWAY AND ADJACENT LANDS AT ALL TIMES DURING THE COURSE OF THE WORKS UNLESS OTHERWISE AGREED IN WRITING WITH THE INTERESTED PARTIES.
  11. THE CONTRACTOR SHALL BE RESPONSIBLE FOR THE DESIGN OF ALL TRAFFIC MANAGEMENT PROPOSALS & PHASING. SUCH DETAILS SHALL BE SUBMITTED TO THE LOCAL HIGHWAY AUTHORITY FOR APPROVAL PRIOR TO THE START OF THE WORKS. THE CONTRACTOR SHALL BE RESPONSIBLE FOR ALL ASSOCIATED COSTS AND ORDERS.

PO.1	29/05/2020	BP	FIRST ISSUE	AKM	LM
REV	DATE	BY	DESCRIPTION	CHK	APP

DRAWING STATUS: **S0 - WORK IN PROGRESS**



62-64 Hills Road, Cambridge, CB2 1LA, UK  
T+ 44 (0) 1223 558 050, F+ 44 (0) 1223 558 051  
wsp.com

CLIENT: **GREATER CAMBRIDGE PARTNERSHIP**

ARCHITECT:

SITE/PROJECT: **MILTON ROAD DETAILED DESIGN**

TITLE: **HIGHWAY WORKS GENERAL ARRANGEMENT PLAN SHEET 06 of 11**

SCALE @ A1:	1:250	CHECKED:	AKM	APPROVED:	LM
PROJECT NO:	70056482	DESIGNED:	AKM	DRAWN:	BP
DRAWING NO:		DATE:	June 2020	REV:	

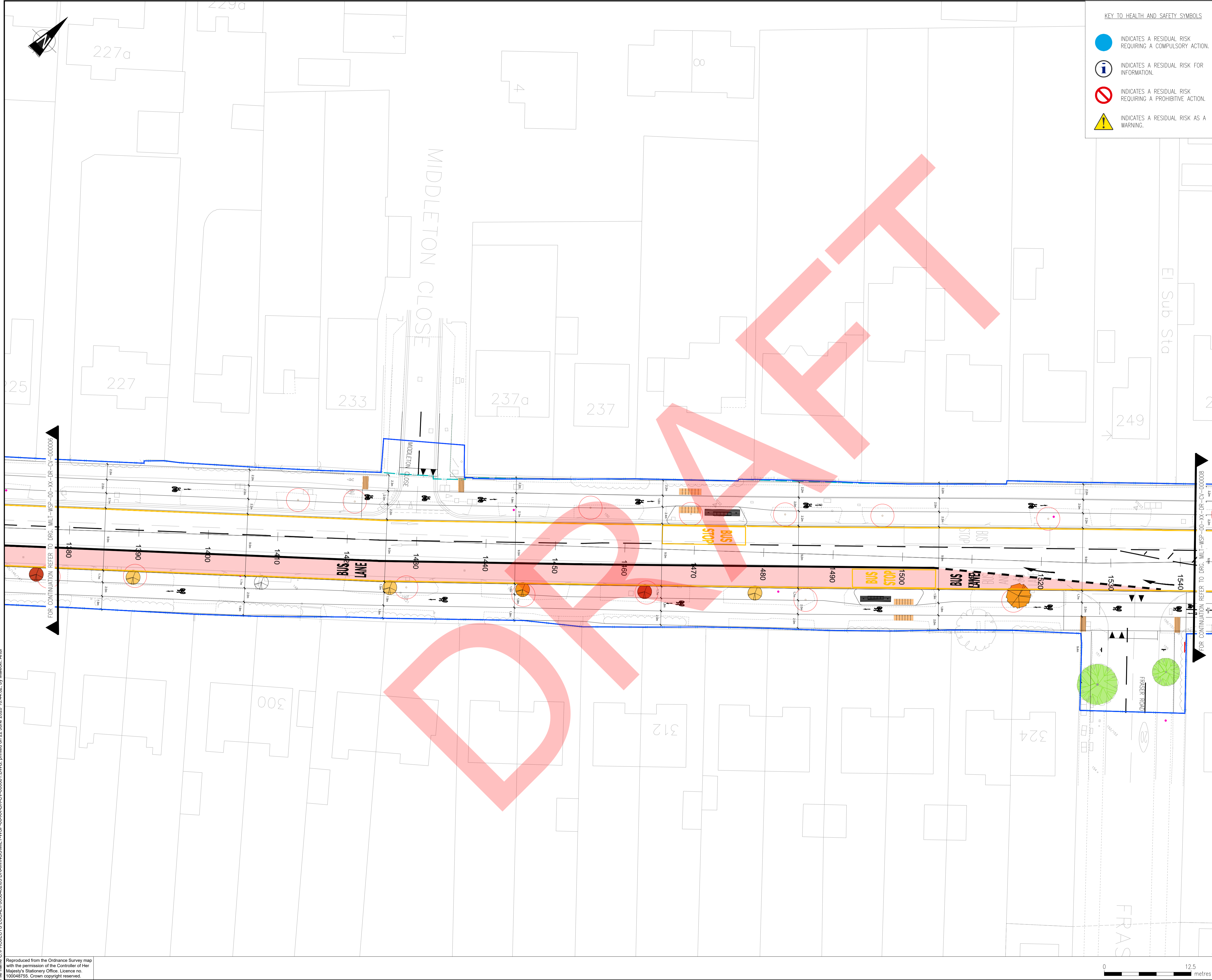
DRAWING NO: **MILT-WSP-00-XX-DR-CV-000006** REV: **P0.1**

© WSP UK Ltd

File name: C:\PROJECTS\LOCAL\70056482\DRAWINGS\MILT-WSP-00-XX-DR-CV-000006.dwg, printed on 22 June 2020, 10:37:00, by Malacki, Arur

Reproduced from the Ordnance Survey map with the permission of the Controller of Her Majesty's Stationery Office. Licence no. 100048755. Crown copyright reserved.





**KEY TO HEALTH AND SAFETY SYMBOLS**

- INDICATES A RESIDUAL RISK REQUIRING A COMPULSORY ACTION.
- INDICATES A RESIDUAL RISK FOR INFORMATION.
- INDICATES A RESIDUAL RISK REQUIRING A PROHIBITIVE ACTION.
- INDICATES A RESIDUAL RISK AS A WARNING.

**DO NOT SCALE**

**KEY**

- HIGHWAY BOUNDARY
- WORK EXTENT
- PROPOSED KERB
- PROPOSED SIGN
- PROPOSED BUS SHELTER
- EXISTING LIGHTING COLUMN
- PROPOSED LIGHTING COLUMN
- EXISTING TREE TO BE REMOVED
- EXISTING TREE TO BE RETAINED
- PROPOSED TREE

- NOTES**
1. ALL DIMENSIONS ARE IN METRES UNLESS OTHERWISE STATED.
  2. THIS GENERAL ARRANGEMENT IS NOT TO BE USED FOR CONSTRUCTION. IT IS A COMPOSITE DRAWING SHOWING THE SPATIAL RELATIONSHIP BETWEEN THE PROPOSED AND EXISTING FEATURES. REFERENCE SHOULD BE MADE TO THE RELEVANT SPECIFIC CONSTRUCTION PLANS.
  3. THIS DRAWING SHOULD BE READ IN CONJUNCTION WITH ALL RELEVANT DOCUMENTATION, DRAWINGS AND STANDARD DETAILS.
  4. THE DESIGN HAS BEEN DEVELOPED & AGREED THROUGH CONSULTATION WITH THE RELEVANT AUTHORITIES (HIGHWAYS, SEWERAGE, PLANNING AND SAB).
  5. IN ACCORDANCE WITH THE CDM REGULATIONS RESIDUAL RISKS OF SIGNIFICANCE ARE INDICATED ON THE GA DRAWING ONLY BY MEANS OF A HAZARD TRIANGLE WITH APPROPRIATE NOTE.
  6. INFORMATION REGARDING THE LOCATION AND DEPTH OF EXISTING SERVICES CANNOT BE GUARANTEED BY THE STATUTORY UNDERTAKER.
  7. THE CONTRACTOR SHALL CONDUCT THE WORKS WITH DUE REGARD TO THE ARBORICULTURE IMPACT ASSESSMENT REFERENCE XXX.
  8. CONFLICTING INFORMATION SHOWN ON THE ENGINEER'S DRAWINGS OR DISCREPANCIES BETWEEN THE INFORMATION GIVEN BY THE ENGINEER AND THAT PROVIDED BY OTHERS MUST BE REFERRED TO THE ENGINEER BEFORE THE WORKS COMMENCE.
  9. DIMENSIONS SHALL NOT BE SCALED FROM THIS DRAWING. ALL DIMENSIONS SHOWN ARE IN METRES. DIMENSIONS MARKED 'DIMENSIONS TO BE SITE CHECKED' ARE SUBJECT TO CONFIRMATION BY THE CONTRACTOR BEFORE THE WORKS COMMENCE.
  10. THE CONTRACTOR SHALL MAINTAIN FREE AND OPEN ACCESS TO PUBLIC HIGHWAY AND ADJACENT LANDS AT ALL TIMES DURING THE COURSE OF THE WORKS UNLESS OTHERWISE AGREED IN WRITING WITH THE INTERESTED PARTIES.
  11. THE CONTRACTOR SHALL BE RESPONSIBLE FOR THE DESIGN OF ALL TRAFFIC MANAGEMENT PROPOSALS & PHASING. SUCH DETAILS SHALL BE SUBMITTED TO THE LOCAL HIGHWAY AUTHORITY FOR APPROVAL PRIOR TO THE START OF THE WORKS. THE CONTRACTOR SHALL BE RESPONSIBLE FOR ALL ASSOCIATED COSTS AND ORDERS.

PO.1	29/05/2020	BP	FIRST ISSUE	AKM	LM
REV	DATE	BY	DESCRIPTION	CHK	APP
DRAWING STATUS: <b>S0 - WORK IN PROGRESS</b>					

62-64 Hills Road, Cambridge, CB2 1LA, UK  
T+ 44 (0) 1223 558 050, F+ 44 (0) 1223 558 051  
wsp.com

CLIENT: **GREATER CAMBRIDGE PARTNERSHIP**

ARCHITECT:

SITE/PROJECT: **MILTON ROAD DETAILED DESIGN**

TITLE: **HIGHWAY WORKS GENERAL ARRANGEMENT PLAN SHEET 07 of 11**

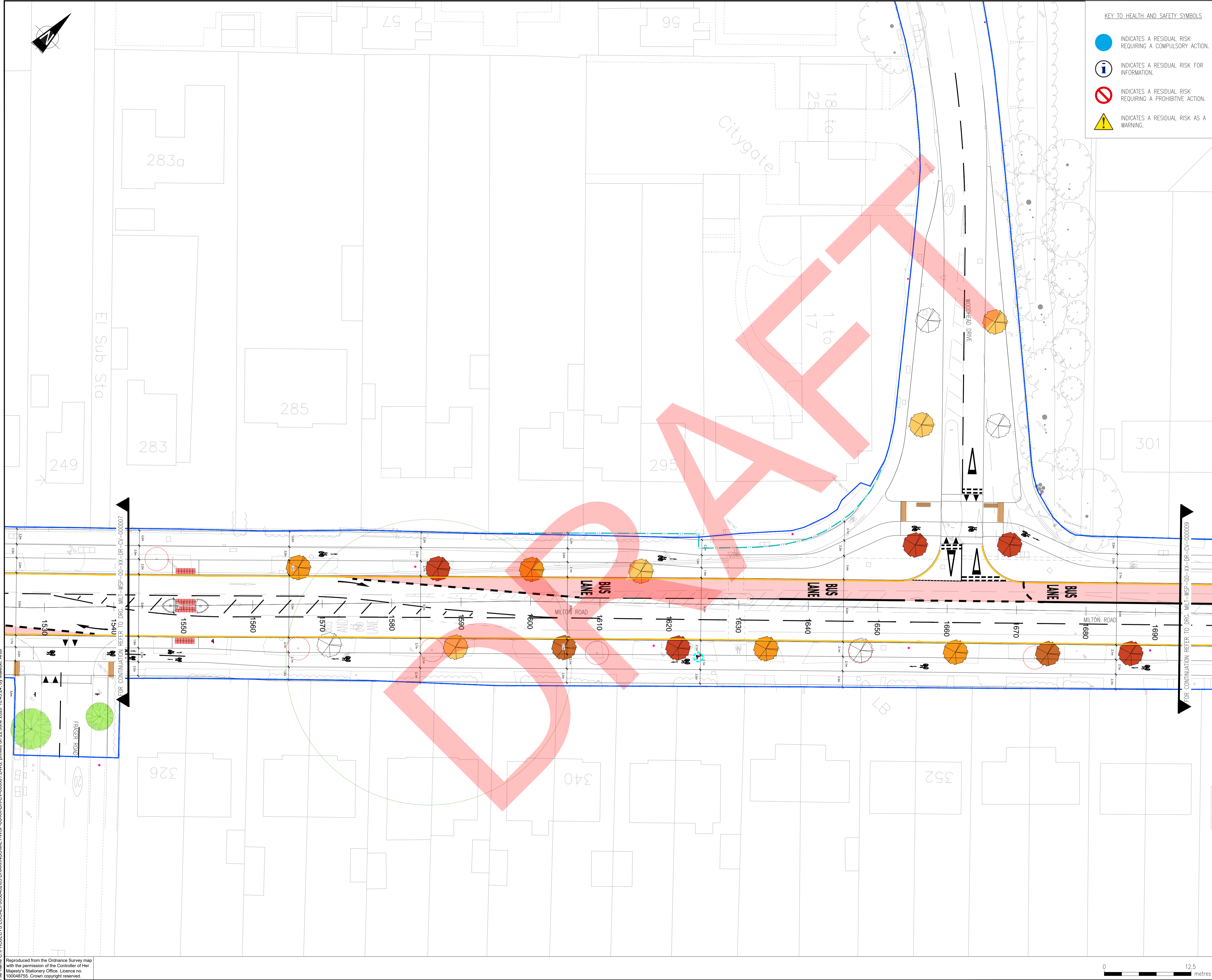
SCALE @ A1: 1:250	CHECKED: AKM	APPROVED: LM
PROJECT NO: 70056482	DESIGNED: AKM	DRAWN: BP
		DATE: June 2020

DRAWING NO: <b>MILT-WSP-00-XX-DR-CV-000007</b>	REV: <b>P0.1</b>
--	------------------

© WSP UK Ltd

File name: C:\PROJECTS\LOCAL\70056482\DRAWINGS\MILT-WSP-00-XX-DR-CV-000007.dwg, printed on 22 June 2020 10:44:02, by Malacki, Artur

Reproduced from the Ordnance Survey map with the permission of the Controller of Her Majesty's Stationery Office. Licence no. 100048755. Crown copyright reserved.



**KEY TO HEALTH AND SAFETY SYMBOLS**

- INDICATES A RESIDUAL RISK REQUIRING A COMPULSORY ACTION.
- INDICATES A RESIDUAL RISK FOR INFORMATION.
- INDICATES A RESIDUAL RISK REQUIRING A PROHIBITIVE ACTION.
- INDICATES A RESIDUAL RISK AS A WARNING.

**DO NOT SCALE**

**KEY**

- HIGHWAY BOUNDARY
- WORK EXTENT
- PROPOSED KERB
- PROPOSED SIGN
- PROPOSED BUS SHELTER
- EXISTING LIGHTING COLUMN
- PROPOSED LIGHTING COLUMN
- EXISTING TREE TO BE REMOVED
- EXISTING TREE TO BE RETAINED
- PROPOSED TREE

- NOTES**
1. ALL DIMENSIONS ARE IN METRES UNLESS OTHERWISE STATED.
  2. THIS GENERAL ARRANGEMENT IS NOT TO BE USED FOR CONSTRUCTION. IT IS A COMPOSITE DRAWING SHOWING THE SPATIAL RELATIONSHIP BETWEEN THE PROPOSED AND EXISTING FEATURES. REFERENCE SHOULD BE MADE TO THE RELEVANT SPECIFIC CONSTRUCTION PLANS.
  3. THIS DRAWING SHOULD BE READ IN CONJUNCTION WITH ALL RELEVANT DOCUMENTATION, DRAWINGS AND STANDARD DETAILS.
  4. THE DESIGN HAS BEEN DEVELOPED & AGREED THROUGH CONSULTATION WITH THE RELEVANT AUTHORITIES (HIGHWAYS, SEWERAGE, PLANNING AND SAB).
  5. IN ACCORDANCE WITH THE CDM REGULATIONS RESIDUAL RISKS OF SIGNIFICANCE ARE INDICATED ON THE GA DRAWING ONLY BY MEANS OF A HAZARD TRIANGLE WITH APPROPRIATE NOTE.
  6. INFORMATION REGARDING THE LOCATION AND DEPTH OF EXISTING SERVICES CANNOT BE GUARANTEED BY THE STATUTORY UNDERTAKER.
  7. THE CONTRACTOR SHALL CONDUCT THE WORKS WITH DUE REGARD TO THE ARBORICULTURE IMPACT ASSESSMENT REFERENCE XXX.
  8. CONFLICTING INFORMATION SHOWN ON THE ENGINEER'S DRAWINGS OR DISCREPANCIES BETWEEN THE INFORMATION GIVEN BY THE ENGINEER AND THAT PROVIDED BY OTHERS MUST BE REFERRED TO THE ENGINEER BEFORE THE WORKS COMMENCE.
  9. DIMENSIONS SHALL NOT BE SCALED FROM THIS DRAWING. ALL DIMENSIONS SHOWN ARE IN METRES. DIMENSIONS MARKED 'DIMENSIONS TO BE SITE CHECKED' ARE SUBJECT TO CONFIRMATION BY THE CONTRACTOR BEFORE THE WORKS COMMENCE.
  10. THE CONTRACTOR SHALL MAINTAIN FREE AND OPEN ACCESS TO PUBLIC HIGHWAY AND ADJACENT LANDS AT ALL TIMES DURING THE COURSE OF THE WORKS UNLESS OTHERWISE AGREED IN WRITING WITH THE INTERESTED PARTIES.
  11. THE CONTRACTOR SHALL BE RESPONSIBLE FOR THE DESIGN OF ALL TRAFFIC MANAGEMENT PROPOSALS & PHASING. SUCH DETAILS SHALL BE SUBMITTED TO THE LOCAL HIGHWAY AUTHORITY FOR APPROVAL PRIOR TO THE START OF THE WORKS. THE CONTRACTOR SHALL BE RESPONSIBLE FOR ALL ASSOCIATED COSTS AND ORDERS.

PO.1	29/05/2020	BP	FIRST ISSUE	AKM	LM
REV	DATE	BY	DESCRIPTION	CHK	APP

DRAWING STATUS: **S0 - WORK IN PROGRESS**

62-64 Hills Road, Cambridge, CB2 1LA, UK  
T+ 44 (0) 1223 558 050, F+ 44 (0) 1223 558 051  
wsp.com

CLIENT: **GREATER CAMBRIDGE PARTNERSHIP**

ARCHITECT:

SITE/PROJECT: **MILTON ROAD  
DETAILED DESIGN**

TITLE: **HIGHWAY WORKS  
GENERAL ARRANGEMENT PLAN  
SHEET 08 of 11**

SCALE @ A1:	1:250	CHECKED:	AKM	APPROVED:	LM
PROJECT NO:	70056482	DESIGNED:	AKM	DRAWN:	BP
DRAWING NO:		DATE:	June 2020	REV:	

DRAWING NO: **MILT-WSP-00-XX-DR-CV-000008** REV: **P0.1**

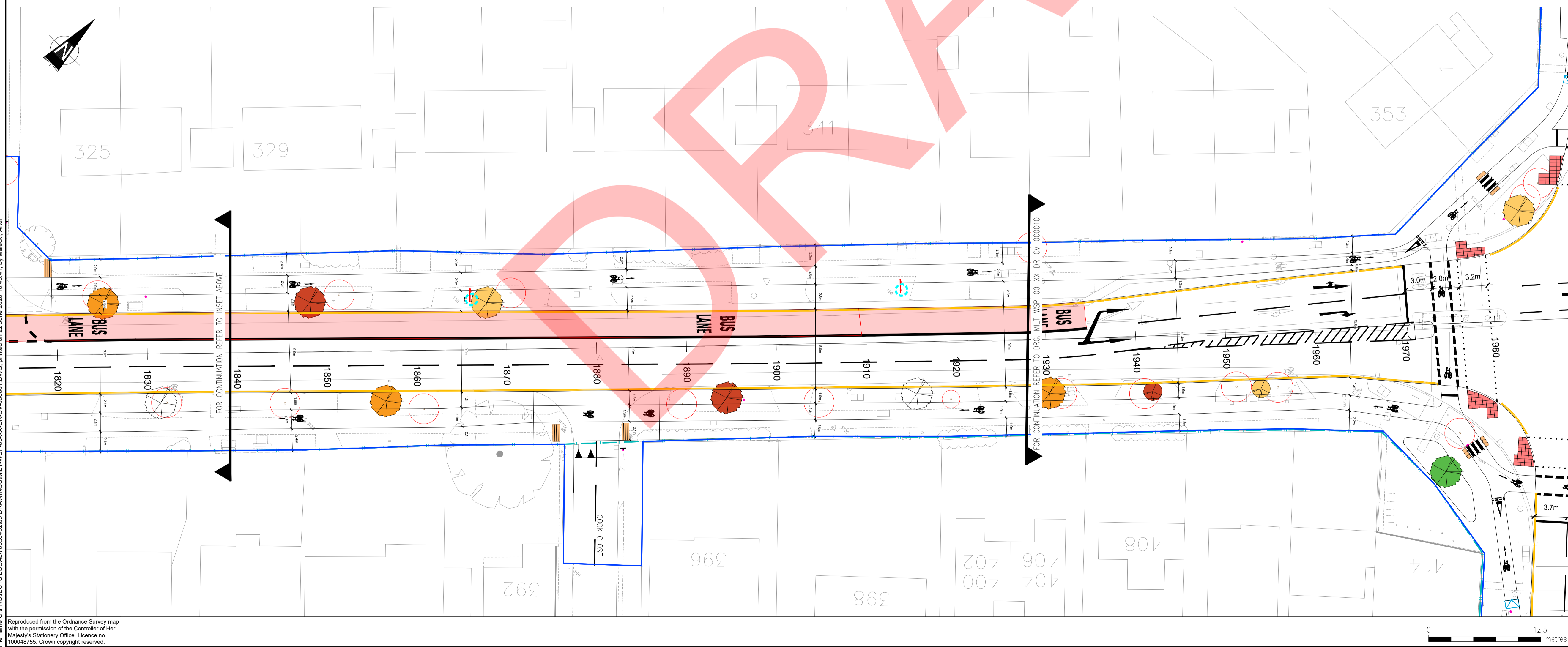
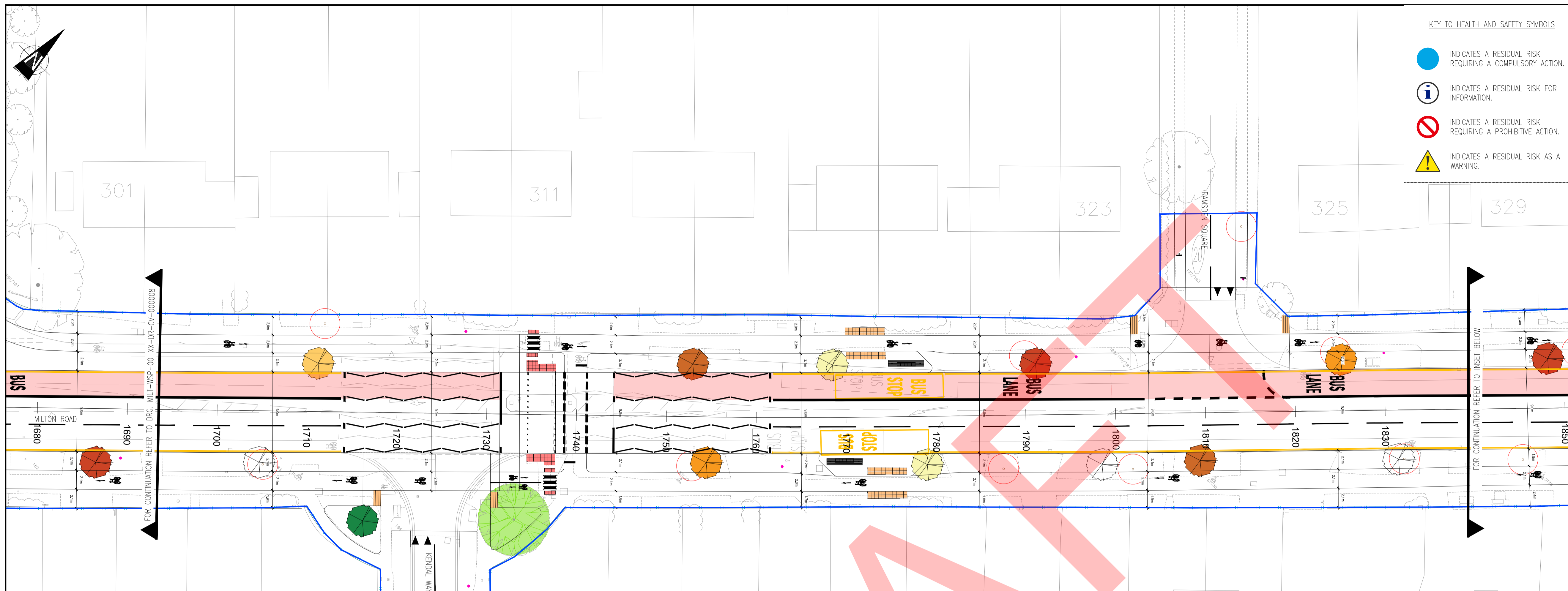
© WSP UK Ltd

File name: C:\PROJECTS\LOCAL\70056482\DRAWINGS\MILT-WSP-00-XX-DR-CV-000001.DWG, printed on 22 June 2020 10:45:24, by Malacki, Arur

Reproduced from the Ordnance Survey map with the permission of the Controller of Her Majesty's Stationery Office. Licence no. 100048755. Crown copyright reserved.







- KEY TO HEALTH AND SAFETY SYMBOLS
- INDICATES A RESIDUAL RISK REQUIRING A COMPULSORY ACTION.
  - INDICATES A RESIDUAL RISK FOR INFORMATION.
  - INDICATES A RESIDUAL RISK REQUIRING A PROHIBITIVE ACTION.
  - INDICATES A RESIDUAL RISK AS A WARNING.

- DO NOT SCALE
- KEY
- HIGHWAY BOUNDARY
  - WORK EXTENT
  - PROPOSED KERB
  - PROPOSED SIGN
  - PROPOSED BUS SHELTER
  - EXISTING LIGHTING COLUMN
  - PROPOSED LIGHTING COLUMN
  - EXISTING TREE TO BE REMOVED
  - EXISTING TREE TO BE RETAINED
  - PROPOSED TREE

- NOTES
1. ALL DIMENSIONS ARE IN METRES UNLESS OTHERWISE STATED.
  2. THIS GENERAL ARRANGEMENT IS NOT TO BE USED FOR CONSTRUCTION. IT IS A COMPOSITE DRAWING SHOWING THE SPATIAL RELATIONSHIP BETWEEN THE PROPOSED AND EXISTING FEATURES. REFERENCE SHOULD BE MADE TO THE RELEVANT SPECIFIC CONSTRUCTION PLANS.
  3. THIS DRAWING SHOULD BE READ IN CONJUNCTION WITH ALL RELEVANT DOCUMENTATION, DRAWINGS AND STANDARD DETAILS.
  4. THE DESIGN HAS BEEN DEVELOPED & AGREED THROUGH CONSULTATION WITH THE RELEVANT AUTHORITIES (HIGHWAYS, SEWERAGE, PLANNING AND SAB).
  5. IN ACCORDANCE WITH THE CDM REGULATIONS RESIDUAL RISKS OF SIGNIFICANCE ARE INDICATED ON THE GA DRAWING ONLY BY MEANS OF A HAZARD TRIANGLE WITH APPROPRIATE NOTE.
  6. INFORMATION REGARDING THE LOCATION AND DEPTH OF EXISTING SERVICES CANNOT BE GUARANTEED BY THE STATUTORY UNDERTAKER.
  7. THE CONTRACTOR SHALL CONDUCT THE WORKS WITH DUE REGARD TO THE ARBORICULTURE IMPACT ASSESSMENT REFERENCE XXX.
  8. CONFLICTING INFORMATION SHOWN ON THE ENGINEER'S DRAWINGS OR DISCREPANCIES BETWEEN THE INFORMATION GIVEN BY THE ENGINEER AND THAT PROVIDED BY OTHERS MUST BE REFERRED TO THE ENGINEER BEFORE THE WORKS COMMENCE.
  9. DIMENSIONS SHALL NOT BE SCALED FROM THIS DRAWING. ALL DIMENSIONS SHOWN ARE IN METRES. DIMENSIONS MARKED 'DIMENSIONS TO BE SITE CHECKED' ARE SUBJECT TO CONFIRMATION BY THE CONTRACTOR BEFORE THE WORKS COMMENCE.
  10. THE CONTRACTOR SHALL MAINTAIN FREE AND OPEN ACCESS TO PUBLIC HIGHWAY AND ADJACENT LANDS AT ALL TIMES DURING THE COURSE OF THE WORKS UNLESS OTHERWISE AGREED IN WRITING WITH THE INTERESTED PARTIES.
  11. THE CONTRACTOR SHALL BE RESPONSIBLE FOR THE DESIGN OF ALL TRAFFIC MANAGEMENT PROPOSALS & PHASING. SUCH DETAILS SHALL BE SUBMITTED TO THE LOCAL HIGHWAY AUTHORITY FOR APPROVAL PRIOR TO THE START OF THE WORKS. THE CONTRACTOR SHALL BE RESPONSIBLE FOR ALL ASSOCIATED COSTS AND ORDERS.

REV	DATE	BY	DESCRIPTION	CHK	APP
PO.1	28/05/2020	BP	FIRST ISSUE	AKM	LM

DRAWING STATUS: **S0 - WORK IN PROGRESS**

62-64 Hills Road, Cambridge, CB2 1LA, UK  
T+ 44 (0) 1223 558 050, F+ 44 (0) 1223 558 051  
wsp.com

CLIENT: **GREATER CAMBRIDGE PARTNERSHIP**

ARCHITECT: **MILTON ROAD DETAILED DESIGN**

TITLE: **HIGHWAY WORKS GENERAL ARRANGEMENT PLAN SHEET 09 of 11**

SCALE @ A1:	CHECKED:	APPROVED:	
1:250	AKM	LM	
PROJECT NO:	DESIGNED:	DRAWN:	DATE:
70056482	AKM	BP	June 2020

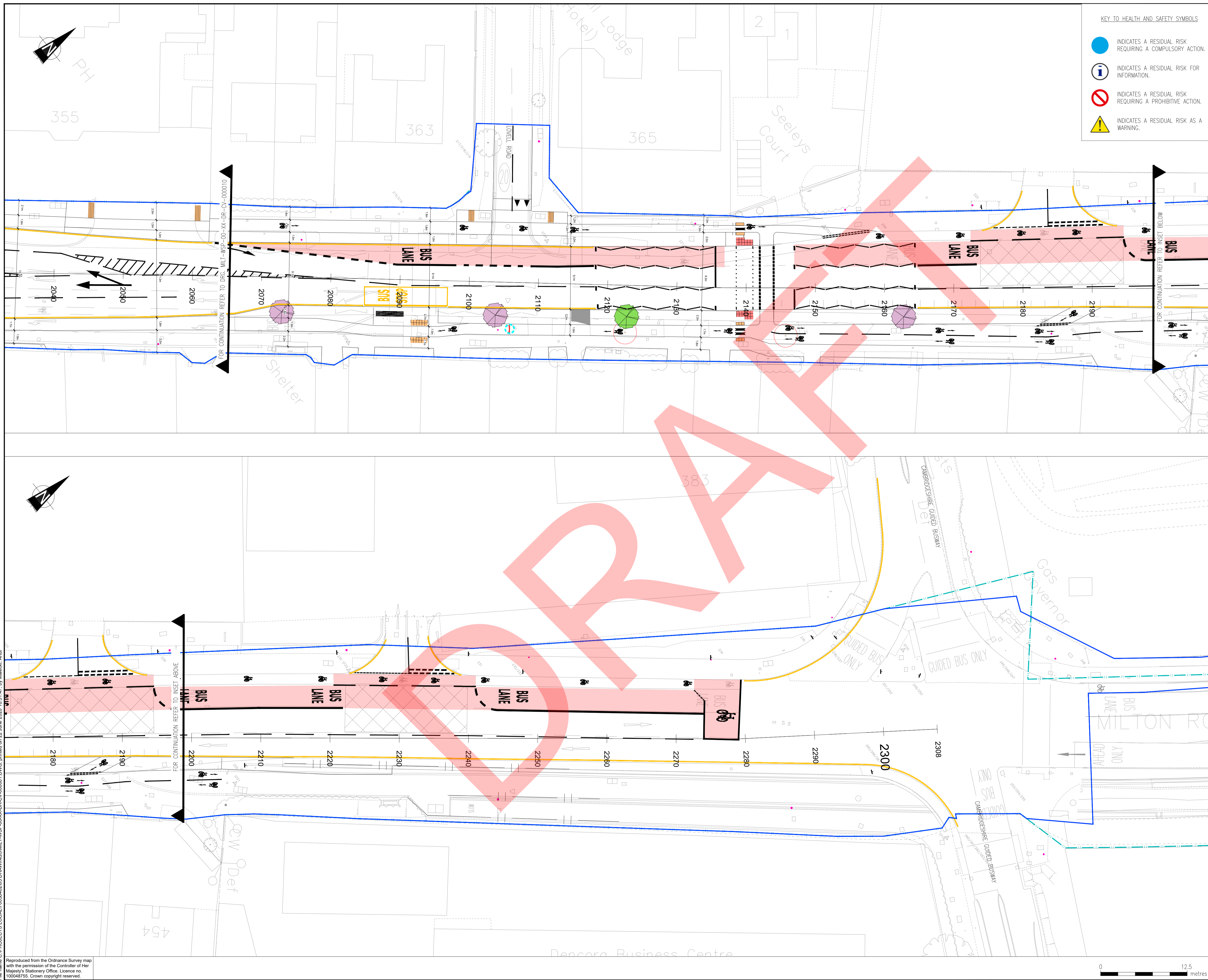
DRAWING NO: **MILT-WSP-00-XX-DR-CV-000009** REV: **P0.1**

© WSP UK Ltd

File name: C:\PROJECTS\LOCAL\70056482\DRAWINGS\MILT-WSP-00-XX-DR-CV-000009.DWG, printed on 22 June 2020 10:48:41, by Malacki, Artur

Reproduced from the Ordnance Survey map with the permission of the Controller of Her Majesty's Stationery Office. Licence no. 100048755. Crown copyright reserved.





**KEY TO HEALTH AND SAFETY SYMBOLS**

- INDICATES A RESIDUAL RISK REQUIRING A COMPULSORY ACTION.
- INDICATES A RESIDUAL RISK FOR INFORMATION.
- INDICATES A RESIDUAL RISK REQUIRING A PROHIBITIVE ACTION.
- INDICATES A RESIDUAL RISK AS A WARNING.

**DO NOT SCALE**

**KEY**

- HIGHWAY BOUNDARY
- WORK EXTENT
- PROPOSED KERB
- PROPOSED SIGN
- PROPOSED BUS SHELTER
- EXISTING LIGHTING COLUMN
- PROPOSED LIGHTING COLUMN
- EXISTING TREE TO BE REMOVED
- EXISTING TREE TO BE RETAINED
- PROPOSED TREE

- NOTES**
1. ALL DIMENSIONS ARE IN METRES UNLESS OTHERWISE STATED.
  2. THIS GENERAL ARRANGEMENT IS NOT TO BE USED FOR CONSTRUCTION. IT IS A COMPOSITE DRAWING SHOWING THE SPATIAL RELATIONSHIP BETWEEN THE PROPOSED AND EXISTING FEATURES. REFERENCE SHOULD BE MADE TO THE RELEVANT SPECIFIC CONSTRUCTION PLANS.
  3. THIS DRAWING SHOULD BE READ IN CONJUNCTION WITH ALL RELEVANT DOCUMENTATION, DRAWINGS AND STANDARD DETAILS.
  4. THE DESIGN HAS BEEN DEVELOPED & AGREED THROUGH CONSULTATION WITH THE RELEVANT AUTHORITIES (HIGHWAYS, SEWERAGE, PLANNING AND SAB).
  5. IN ACCORDANCE WITH THE CDM REGULATIONS RESIDUAL RISKS OF SIGNIFICANCE ARE INDICATED ON THE GA DRAWING ONLY BY MEANS OF A HAZARD TRIANGLE WITH APPROPRIATE NOTE.
  6. INFORMATION REGARDING THE LOCATION AND DEPTH OF EXISTING SERVICES CANNOT BE GUARANTEED BY THE STATUTORY UNDERTAKER.
  7. THE CONTRACTOR SHALL CONDUCT THE WORKS WITH DUE REGARD TO THE ARBORICULTURE IMPACT ASSESSMENT REFERENCE XXX.
  8. CONFLICTING INFORMATION SHOWN ON THE ENGINEER'S DRAWINGS OR DISCREPANCIES BETWEEN THE INFORMATION GIVEN BY THE ENGINEER AND THAT PROVIDED BY OTHERS MUST BE REFERRED TO THE ENGINEER BEFORE THE WORKS COMMENCE.
  9. DIMENSIONS SHALL NOT BE SCALED FROM THIS DRAWING. ALL DIMENSIONS SHOWN ARE IN METRES. DIMENSIONS MARKED 'DIMENSIONS TO BE SITE CHECKED' ARE SUBJECT TO CONFIRMATION BY THE CONTRACTOR BEFORE THE WORKS COMMENCE.
  10. THE CONTRACTOR SHALL MAINTAIN FREE AND OPEN ACCESS TO PUBLIC HIGHWAY AND ADJACENT LANDS AT ALL TIMES DURING THE COURSE OF THE WORKS UNLESS OTHERWISE AGREED IN WRITING WITH THE INTERESTED PARTIES.
  11. THE CONTRACTOR SHALL BE RESPONSIBLE FOR THE DESIGN OF ALL TRAFFIC MANAGEMENT PROPOSALS & PHASING. SUCH DETAILS SHALL BE SUBMITTED TO THE LOCAL HIGHWAY AUTHORITY FOR APPROVAL PRIOR TO THE START OF THE WORKS. THE CONTRACTOR SHALL BE RESPONSIBLE FOR ALL ASSOCIATED COSTS AND ORDERS.

PO.1	29/05/2020	BP	FIRST ISSUE	AKM	LM
REV	DATE	BY	DESCRIPTION	CHK	APP

DRAWING STATUS: **S0 - WORK IN PROGRESS**

62-64 Hills Road, Cambridge, CB2 1LA, UK  
T+ 44 (0) 1223 558 050, F+ 44 (0) 1223 558 051  
wsp.com

CLIENT: **GREATER CAMBRIDGE PARTNERSHIP**

ARCHITECT: **MILTON ROAD DETAILED DESIGN**

TITLE: **HIGHWAY WORKS  
GENERAL ARRANGEMENT PLAN  
SHEET 11 of 11**

SCALE @ A1:	1:250	CHECKED:	AKM	APPROVED:	LM
PROJECT NO:	70056482	DESIGNED:	AKM	DRAWN:	BP
				DATE:	June 2020

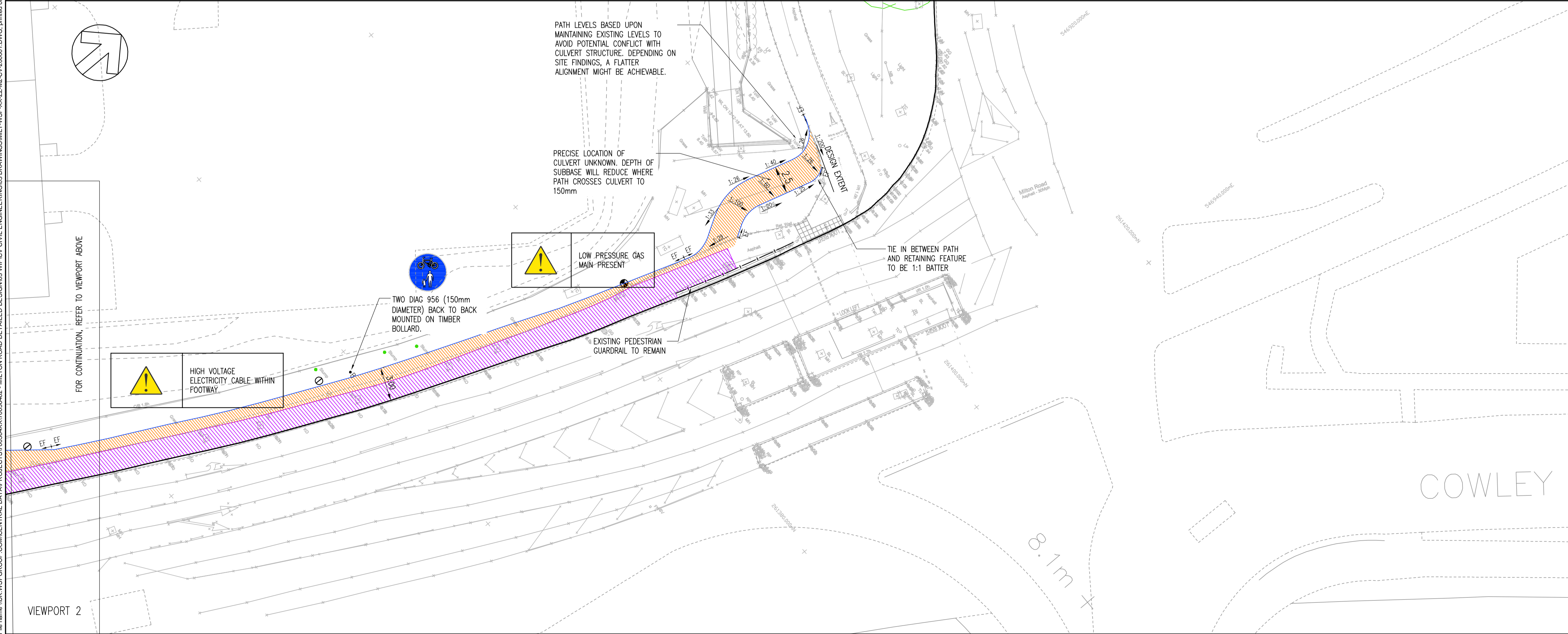
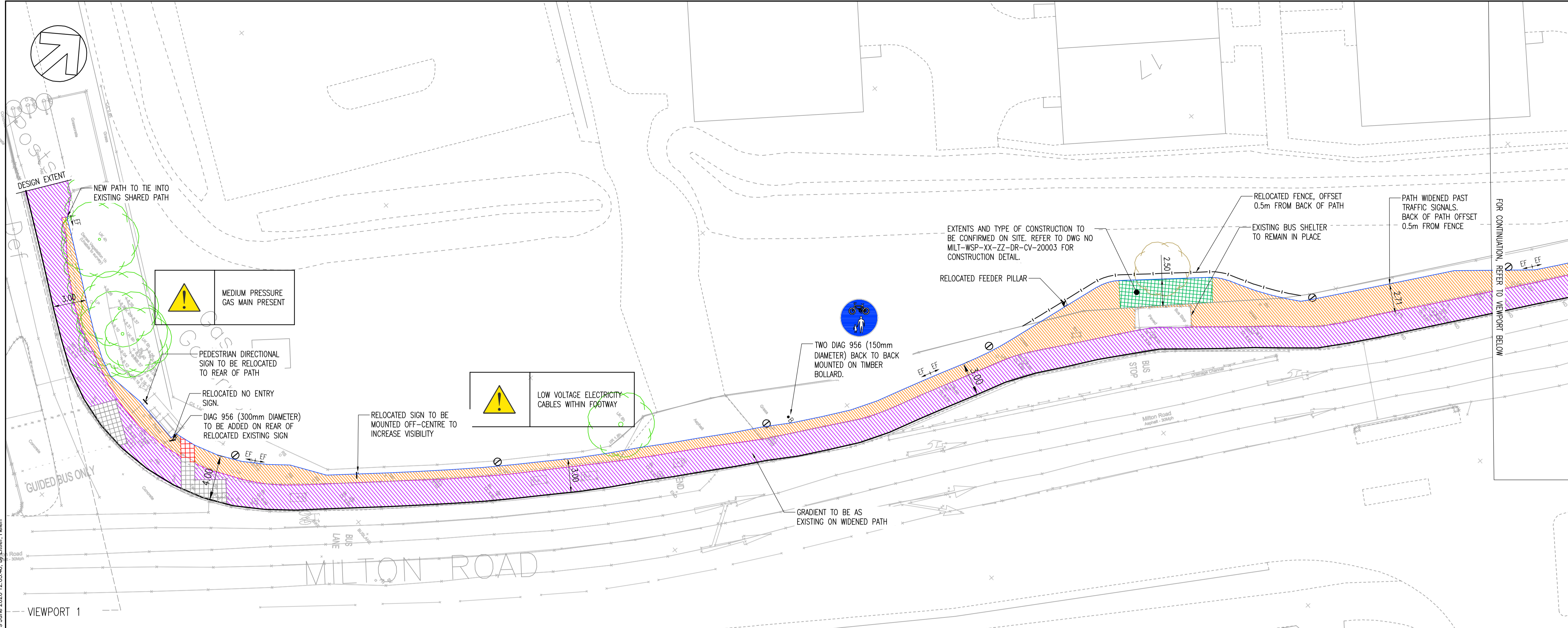
DRAWING NO:	MILT-WSP-00-XX-DR-CV-000011	REV:	P0.1
-------------	-----------------------------	------	------

© WSP UK Ltd

File name: C:\PROJECTS\LOCAL\70056482\DRAWINGS\MILT-WSP-00-XX-DR-CV-000011.DWG, printed on 22 June 2020, 10:51:47, by Malacki, Anur

Reproduced from the Ordnance Survey map with the permission of the Controller of Her Majesty's Stationery Office. Licence no. 100048755. Crown copyright reserved.





**DO NOT SCALE**

- NOTES:**
- HIGHWAY BOUNDARY INFORMATION TAKEN FROM PDF RECORDS PROVIDED BY CAMBRIDGESHIRE COUNTY COUNCIL
  - THIS DRAWING TO BE READ IN CONJUNCTION WITH ALL RELEVANT DETAILS, DRAWINGS AND SPECIFICATIONS.
  - ANY DISCREPANCIES SHOULD BE REFERRED TO THE ENGINEER IMMEDIATELY, SO THAT CLARIFICATION CAN BE SOUGHT PRIOR TO THE COMMENCEMENT OF WORKS.
  - ALL WORKS TO BE IN ACCORDANCE WITH CAMBRIDGESHIRE COUNTY COUNCIL REQUIREMENTS AND HIGHWAYS ENGLAND SPECIFICATIONS FOR HIGHWAY WORKS.
  - MOUNTING HEIGHTS TO LOWER EDGE OF SIGNS TO BE 2.4m.
  - REFER TO DRAWING NO. MILT-WSP-XX-ZZ-CV-200004 FOR EXISTING SERVICES.
  - REFER TO DRAWING NO. MILT-WSP-XX-ZZ-M2-CV-20002 FOR SITE CLEARANCE

- KEY:**
- EF PROPOSED FLAT TOP CONCRETE EDGING (50x150). REFER TO CAMBRIDGESHIRE COUNTY COUNCIL HOUSING ESTATE ROAD CONSTRUCTION SPECIFICATION (CCC HERCS) 2019 APPENDIX 4 FOR EDGING STANDARD DETAIL.
  - EXISTING KERB LINE
  - FOOTWAY RESURFACING  
25mm AC6 SURFACE COURSE 40/60 WITH REGULATING COURSE IF REQUIRED.  
REFER TO CCC HERCS 2019 APPENDIX 10 FOR STANDARD DETAIL
  - FULL DEPTH FOOTWAY PAVEMENT CONSTRUCTION  
25mm AC6 SURFACE COURSE SURF 100/150  
60mm AC14 BINDER COURSE BIN 40/60 PEN  
225mm TYPE 1 SUB BASE  
REFER TO CCC HERCS 2019 APPENDIX 10 FOR STANDARD DETAIL
  - INDICATIVE LOCATION OF TREES
  - ROOT PROTECTION AREA (SHOWN INDICATIVELY)
  - PROPOSED BOLLARD MOUNTED SIGN. REFER TO CCC HERCS 2019 APPENDIX 21 FOR DETAIL
  - PROPOSED TACTILE PAVING. REFER TO CCC HERCS 2019 APPENDIX 8 FOR LAYING DETAIL.
  - EXISTING TACTILE PAVING TO REMAIN
  - RELOCATED LIGHTING COLUMN
  - RELOCATED FEEDER PILLAR
  - RELOCATED TRAFFIC SIGNAL, TO BE LOCATED 0.6m FROM KERB EDGE
  - LIGHTING COLUMN TO BE RETAINED
  - PROPOSED GRADIENT

REV	DATE	BY	DESCRIPTION	CHK	APP
P04	19/06/2020	HL	PATH WIDENED AROUND TRAFFIC SIGNALS	LM	LM
P03	11/06/2020	YO	PATH LEVELS AMENDED	HL	AK
P02	05/05/2020	YO	EXTENT OF PATH EXTENDED	HL	AK
P01	17/12/2019	CM	FIRST ISSUE	HL	AK

DRAWING STATUS: **S2 - FOR INFORMATION**

**wsp**

Grosvenor House, 2 Grosvenor Square, Southampton, SO15 2BE, UK  
T+ 44 (0) 2380 101 700  
wsp.com

CLIENT: **GREATER CAMBRIDGE PARTNERSHIP**

ARCHITECT: -

SITE/PROJECT: **MILTON ROAD DETAILED DESIGN**

TITLE: **GENERAL ARRANGEMENT**

SCALE @ A1: 1:200	CHECKED: HL	APPROVED: AK
PROJECT NO: 70056482	DESIGNED: CM	DRAWN: CM
		DATE: June 20

DRAWING No: **MILT-WSP-XX-ZZ-M2-CV-200001** REV: **P03**

© WSP UK Ltd

File name: \\UK.WSPGROUP.COM\CENTRAL\_DATA\PROJECTS\70056482\MILTON ROAD DETAILED DESIGN\03\_WSP\CIVIL\_ENGINEERING\03\_DRAWINGS\MILT-WSP-XX-ZZ-M2-CV-200001.DWG, printed on 19 June 2020 12:05:46, by Litter, Helen